

BLOCKCHAIN RURALITIES



Novel Digital Geographies
in the Scottish Highlands

Royal Geographical Society Annual Conference
POWER 2.0: Digital Geographies

Innovation
SCHOOL
THE GLASGOW
SCHOOL OF ART

Dr. George S Jaramillo
Innovation School
The Glasgow School of Art

- 
- **What new forms of ownership might blockchain support?**
 - **How might these forms of ownership be recorded and updated?**
 - **Equally, could new meanings be attached to specific geographic locations?**

cairngorms national park




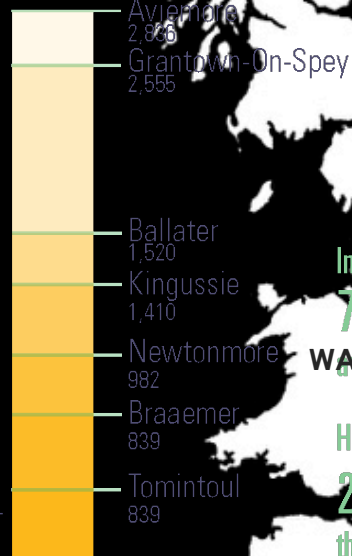
Population Density:

4.2 per Km²

Total Population:

17,000

Largest Communities



Income:
74% lower than national
average income

Housing:
25% more expensive housing
than the national average

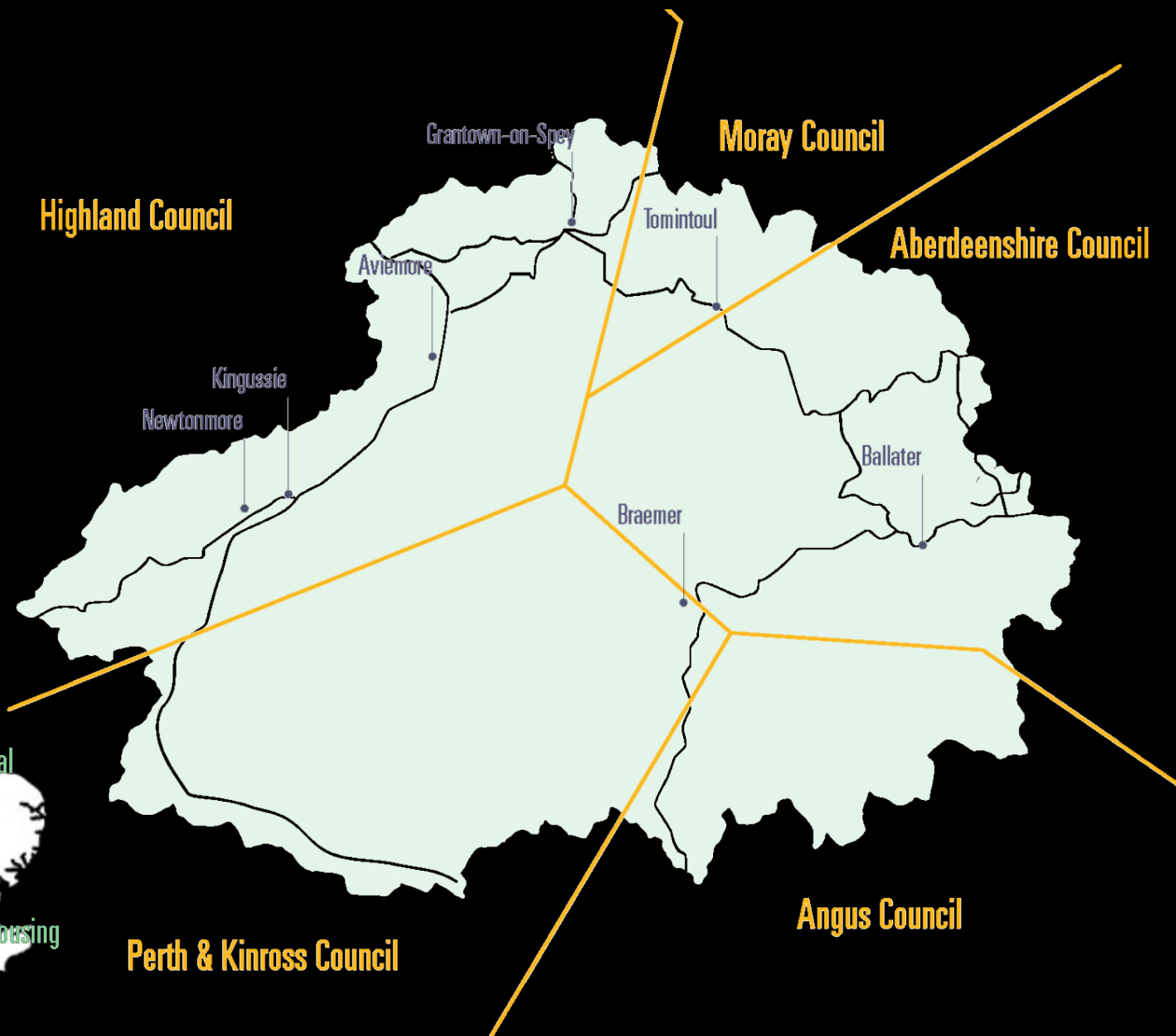
Highland Council

Moray Council

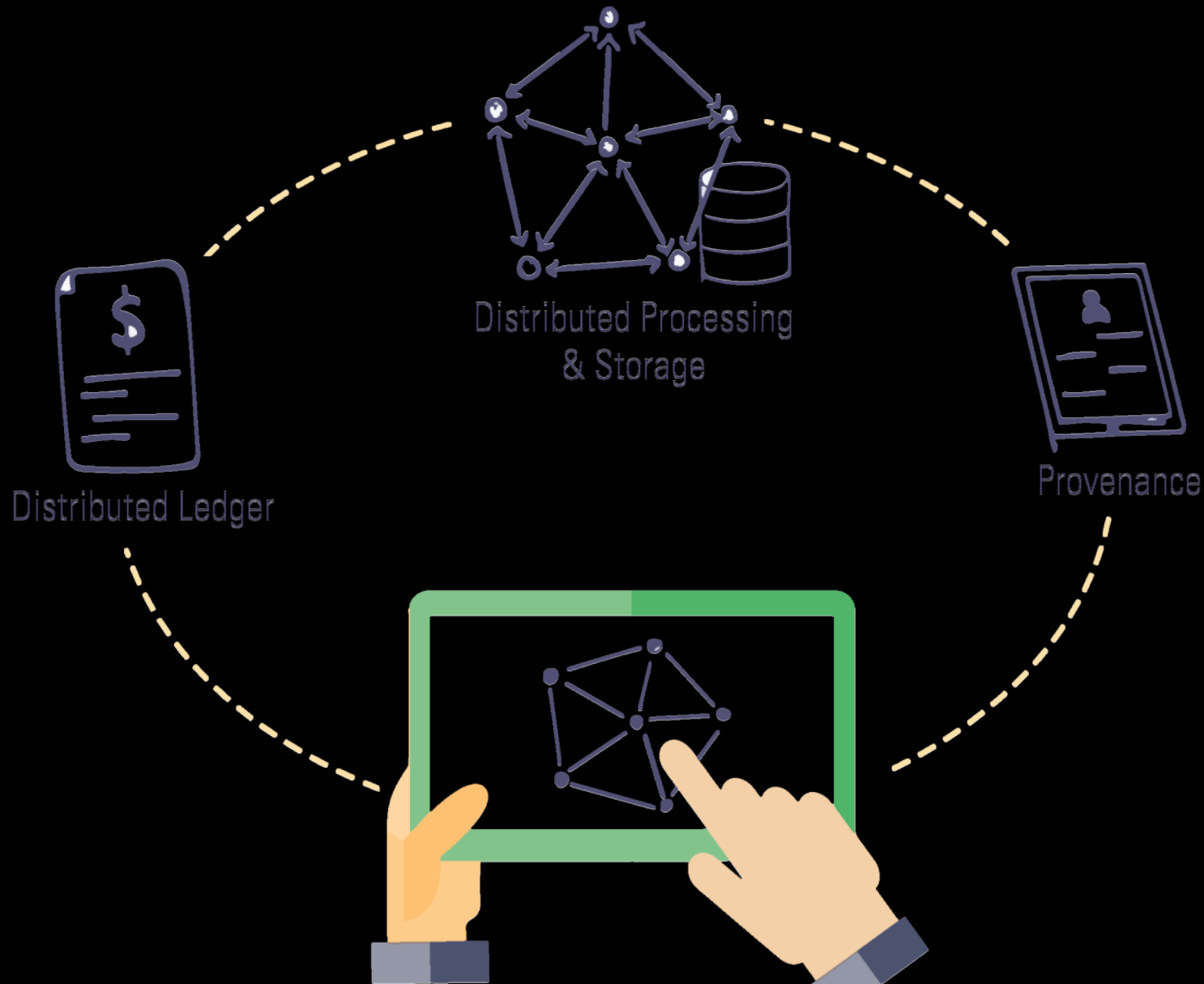
Aberdeenshire Council

Perth & Kinross Council

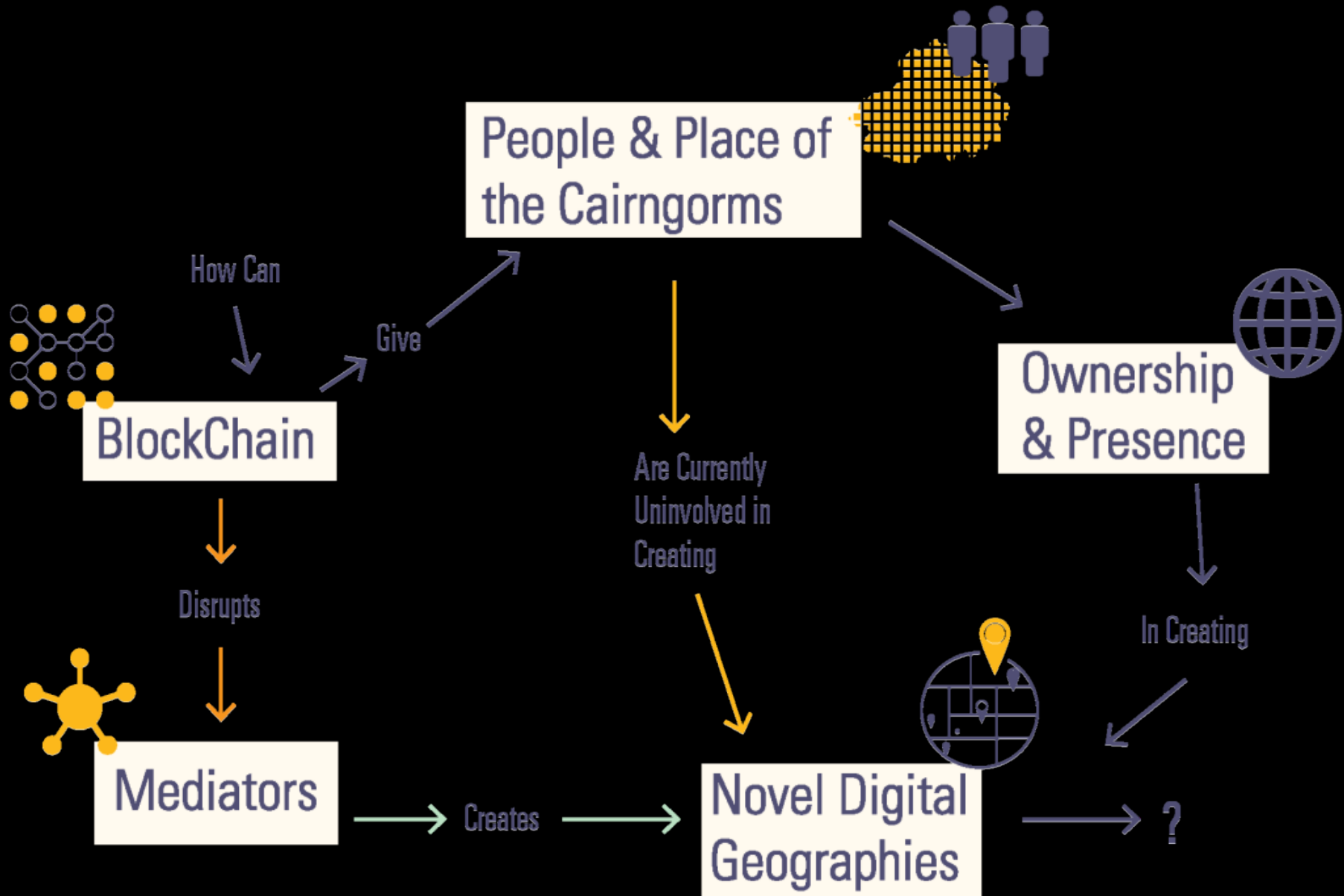
Angus Council



blockchain technologies



initial themes





Ian




Margerie & Kathy




Stephen



Ron



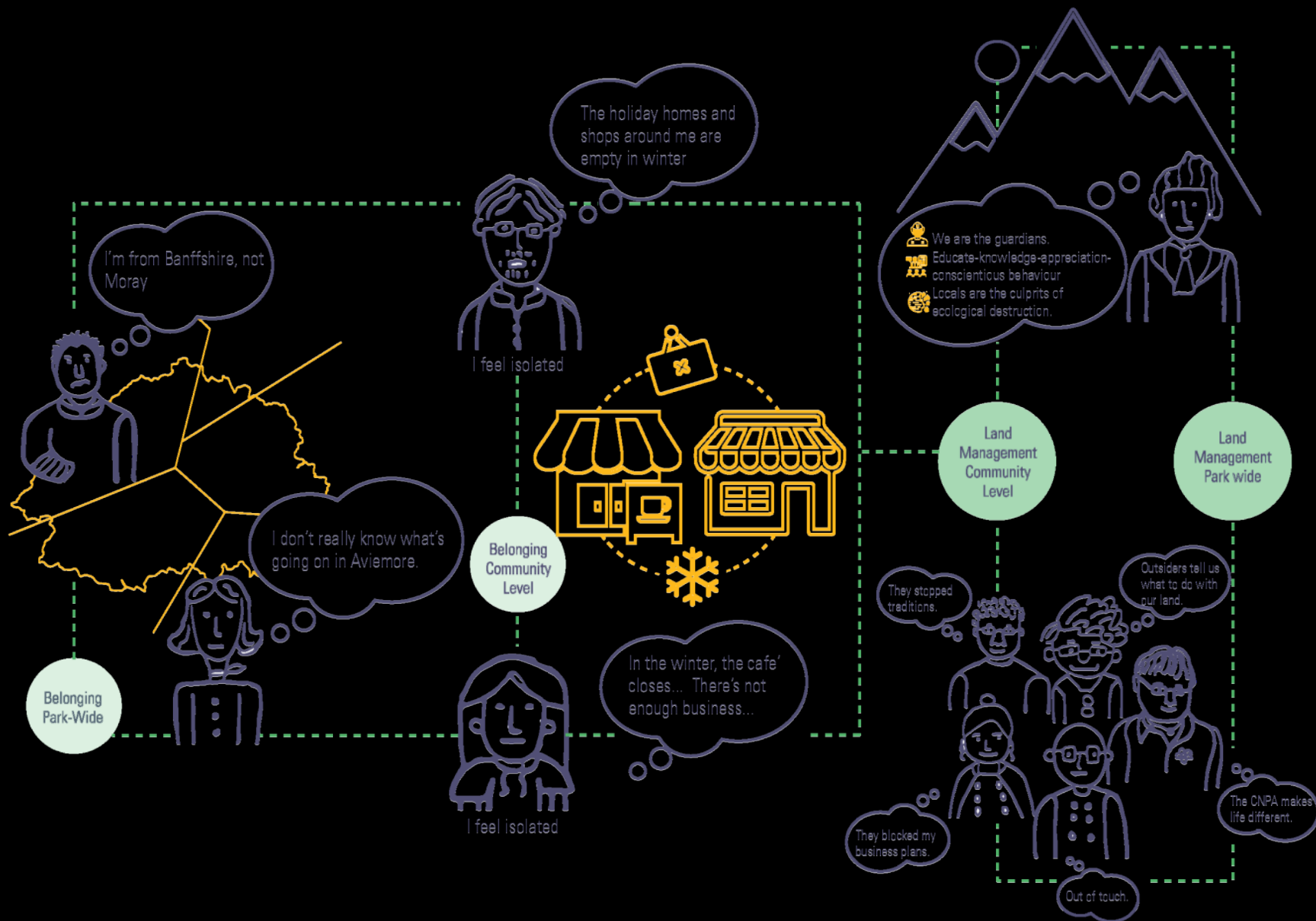
Dianne



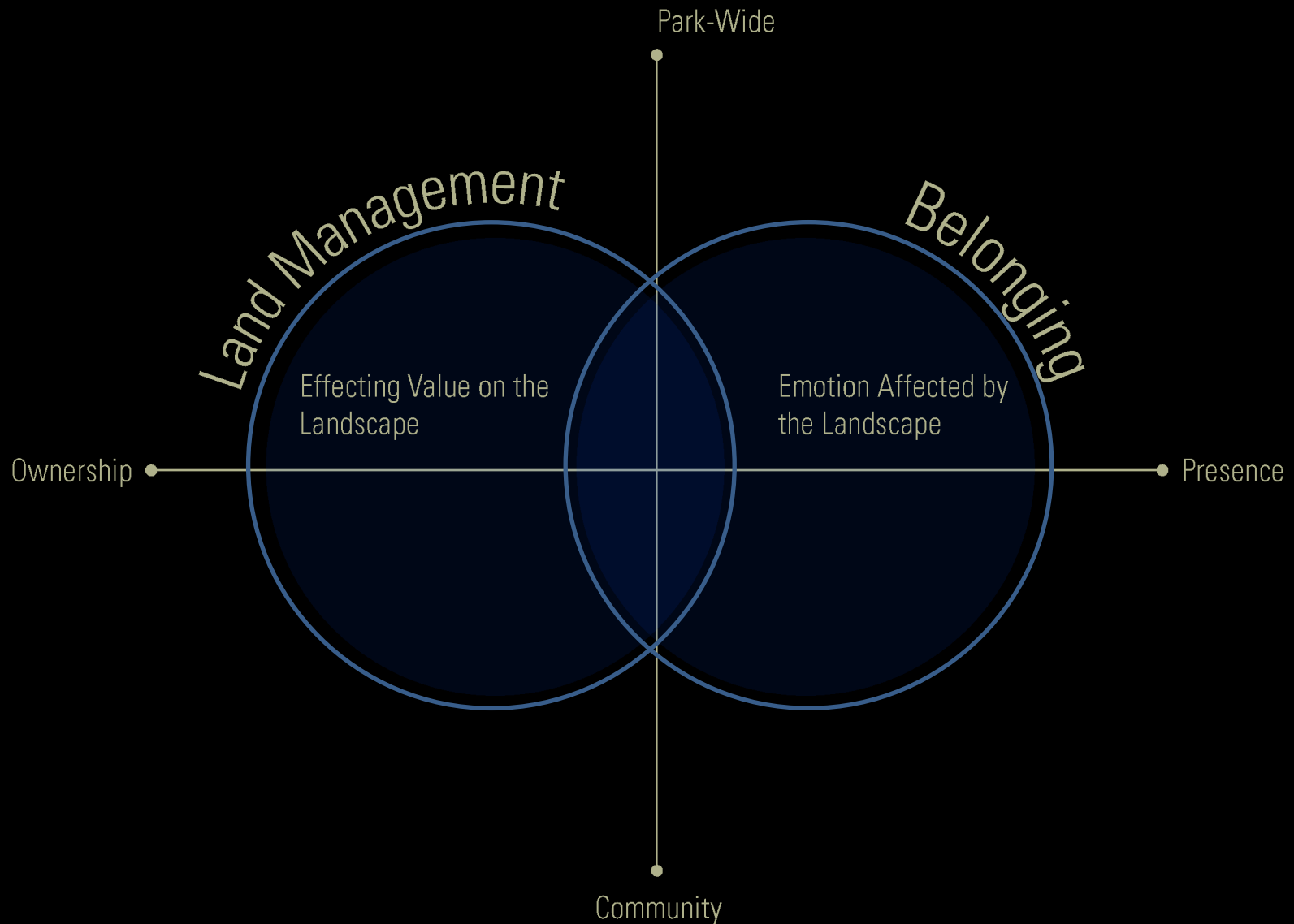
Ebeth



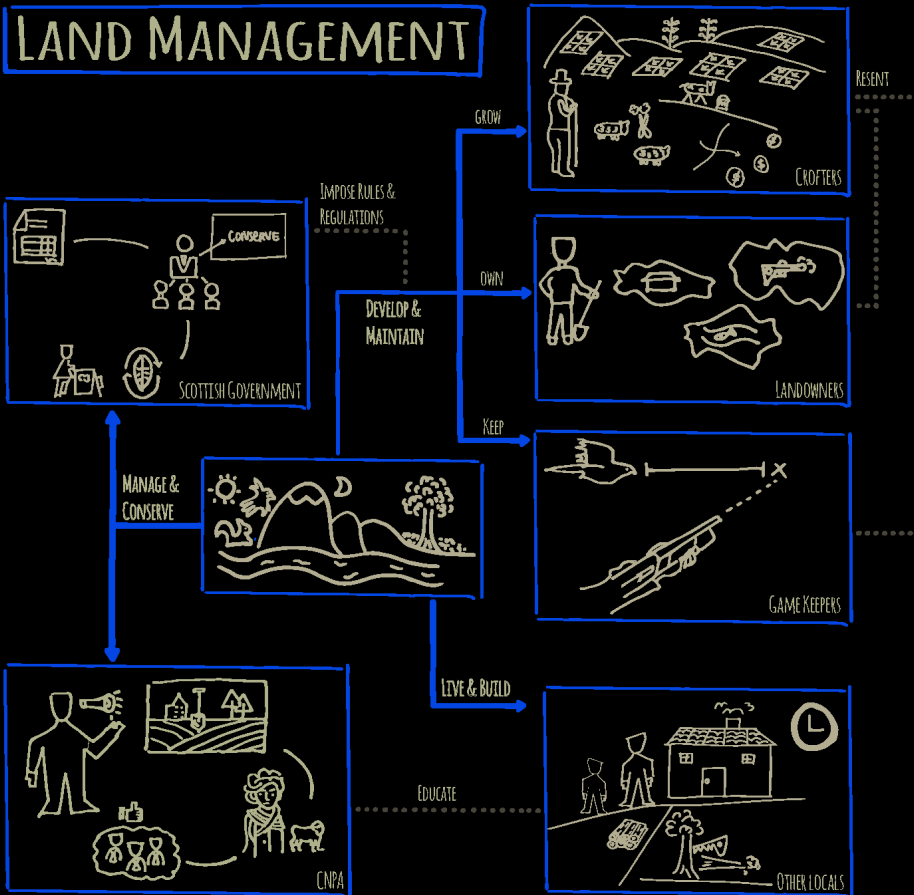
The National Park Authority



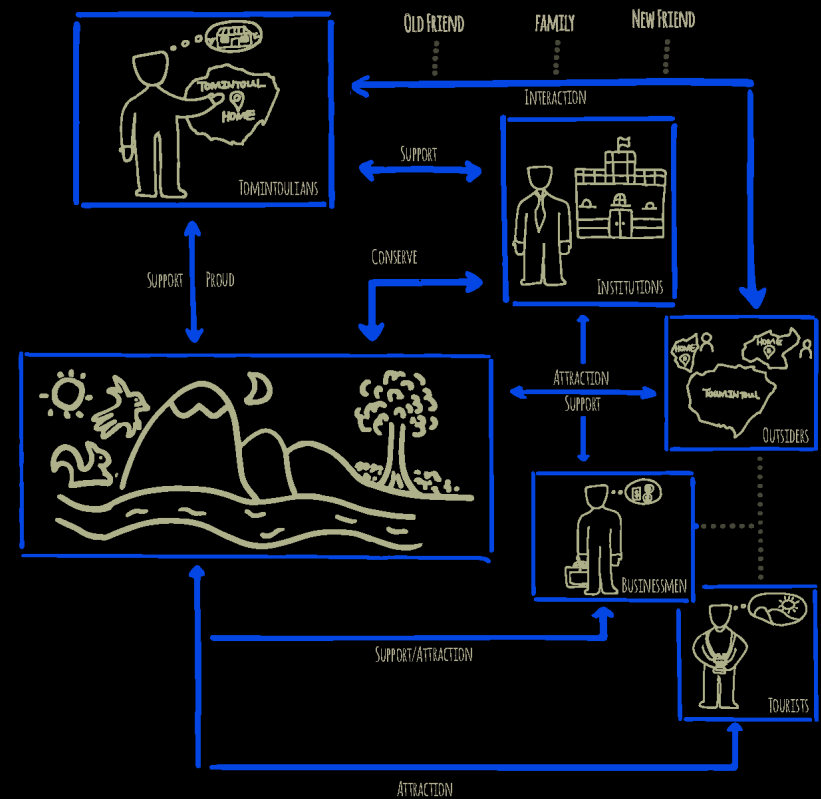
emergent themes



LAND MANAGEMENT



BELONGING



What if citizens saw themselves as partners with the Park Authority?



“Walking thus, hour after hour, the senses keyed, one walks the flesh transparent. But no metaphor, transparent, or light as air, is adequate. The body is not made negligible, but paramount. Flesh is not annihilated but fulfilled. One is not bodiless, but essential body.”

Nan Shepherd, 1977
The Living Mountain



CLAIMING






RESPONDING



DISTRIBUTING

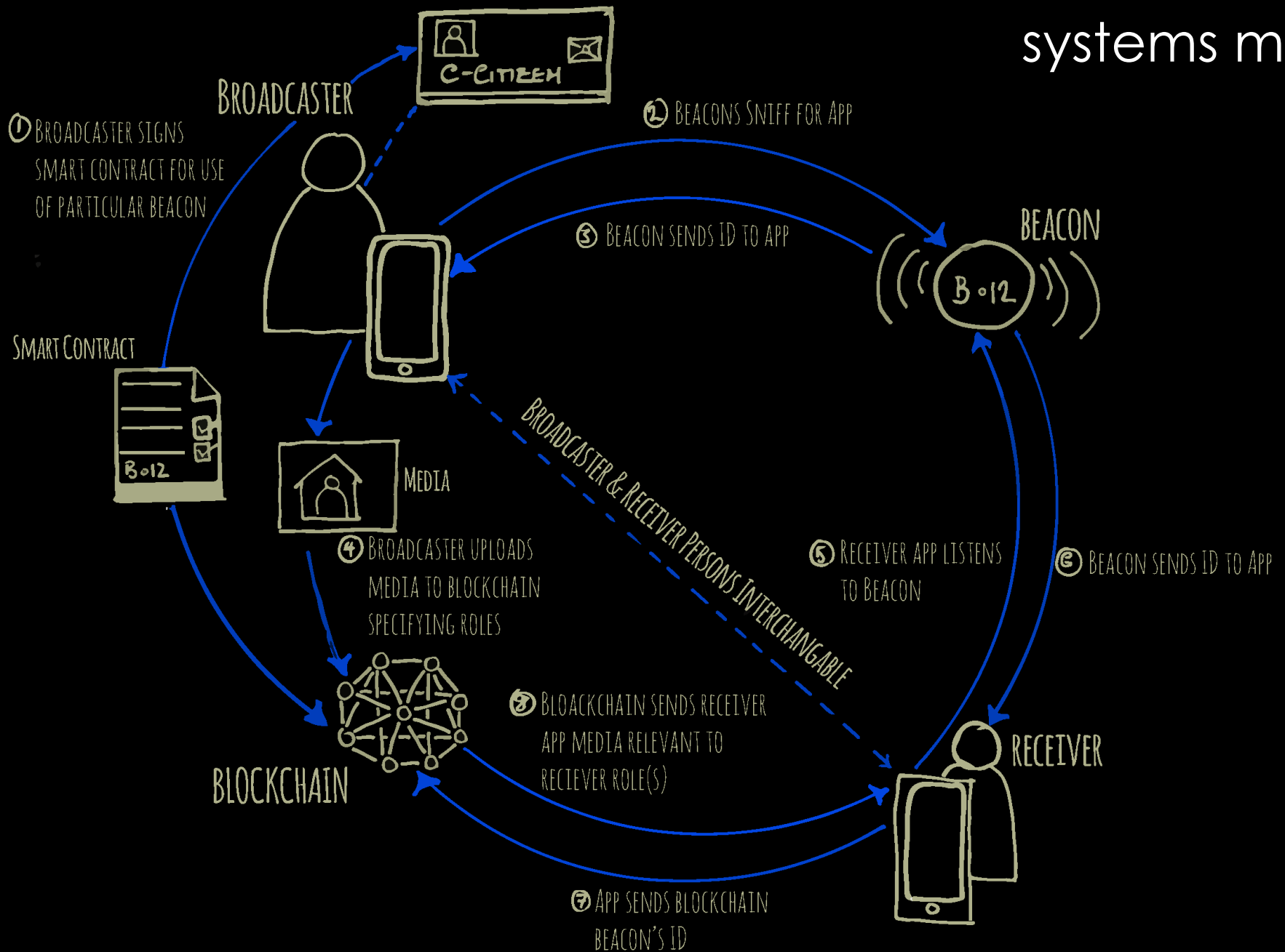
LiveDrop

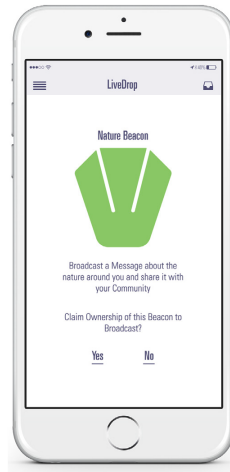


LiveDrop

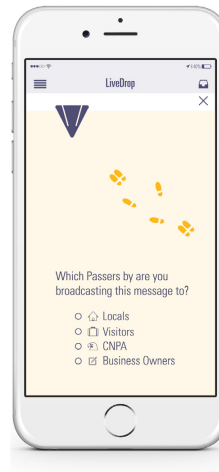


systems map






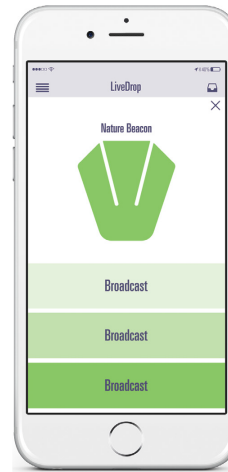
Owning Temporarily



Broadcasting




Defining Interaction



Getting Altered




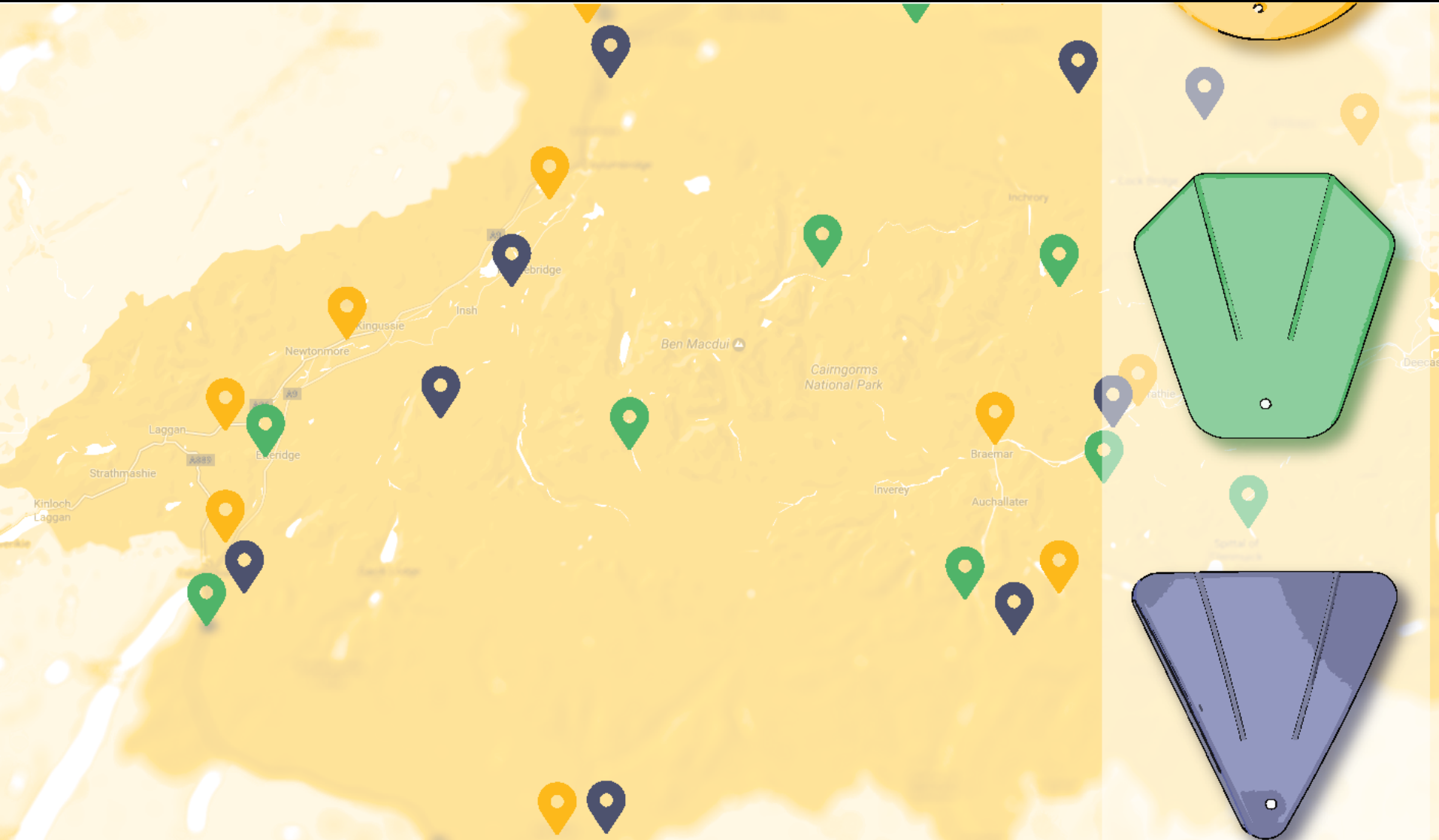
Viewing & Contributing



Reviewing







adhoc distributed network

