

FREQUENCY OF RISK FOR DUST MITE POPULATION GROWTH (% over 7g/kg) (% over 10g/kg)									
341 Caledonia Road									
	Bath	Bdrm1	Bdrm2	Bdrm3	Kitchen	Lvrn	Sunspace	Garden	Toilet
HR1 (over 7g/kg)	68.2	37	62.4		58.4	57.5	30.9		
HR2 w/ CO2 (over 7g/kg)		5.7			2.6	13.5			
HR1 (over 10g/kg)	2.4	0.1	0.3		0.8	0.3	0		
HR2 w/ CO2 (over 10g/kg)		0			0	0			
200 Sandiefield Road (1)									
	Bath	Bdrm1	Bdrm2	Bdrm3	Kitchen	Lvrn	Sunspace	Garden	Toilet
HR1 (over 7g/kg)	51.6	35.4	29.3		40.2	42.1			
HR2 w/ CO2 (over 7g/kg)			10.4		8.1	34.9			
HR1 (over 10g/kg)	0	0	0		0.3	0			
HR2 w/ CO2 (over 10g/kg)			0		0	0			
200 Sandiefield Road (2)									
	Bath	Bdrm1	Bdrm2	Bdrm3	Kitchen	Lvrn	Sunspace	Garden	Toilet
HR1 (over 7g/kg)	54.6	40.3	63.1		50.3	43.6			
HR2 w/ CO2 (over 7g/kg)			98		87.9	97.6			
HR1 (over 10g/kg)	0.9	0	0		0.1	0			
HR2 w/ CO2 (over 10g/kg)			22.6		0				
14 Fortrose Street									
	Bath	Bdrm1	Bdrm2	Bdrm3	Kitchen	Lvrn	Sunspace	Garden	Toilet
HR1 (over 7g/kg)	98.6	99	99.7		96	92.9			
HR2 w/ CO2 (over 7g/kg)		99.7			99.7	99.7			
HR1 (over 10g/kg)	25.9	19.3	42.6		19.9	2.5			
HR2 w/ CO2 (over 10g/kg)		18.1			17.9	16.3			
4 Lanark Street									
	Bath	Bdrm1	Bdrm2	Bdrm3	Kitchen	Lvrn	Sunspace	Garden	Toilet
HR1 (over 7g/kg)	66.4	40.3	24.9		55.9	42.4		16.1	
HR2 w/ CO2 (over 7g/kg)		13.9			12.1	12.1			
HR1 (over 10g/kg)	3	0	0		0	0		0	
HR2 w/ CO2 (over 10g/kg)		0			1.5	0			

55 Byres Road									
	Bath	Bdrm1	Bdrm2	Bdrm3	Kitchen	Lvrn	Sunspace	Garden	Toilet
HR1 (over 7g/kg)	60.4	67.6			56.4	47.3			
HR2 w/ CO2 (over 7g/kg)		28.4			28	20.8			
HR1 (over 10g/kg)	1.2	0			0.4	0			
HR2 w/ CO2 (over 10g/kg)		0			0	0			
353 Dumbarton Road									
	Bath	Bdrm1	Bdrm2	Bdrm3	Kitchen	Lvrn	Sunspace	Garden	Toilet
HR1 (over 7g/kg)	93.6	98.2	96.3	84	95.6	91.3			
HR2 w/ CO2 (over 7g/kg)			100		100	99.7			
HR1 (over 10g/kg)	7.8	2	3.4	0.5	5.1	2			
HR2 w/ CO2 (over 10g/kg)			5.7		12.5	8.1			
7 Blaeloch Drive									
	Bath	Bdrm1	Bdrm2	Bdrm3	Kitchen	Lvrn	Sunspace	Garden	Toilet
HR1 (over 7g/kg)	79.2	82.1	93.3	82.1	89.1	83			
HR2 w/ CO2 (over 7g/kg)		98			91.8	95.4			
HR1 (over 10g/kg)	2.8	0	0	0	2.2	0			
HR2 w/ CO2 (over 10g/kg)		0			0	0			
40 Holmbyre Road									
	Bath	Bdrm1	Bdrm2	Bdrm3	Kitchen	Lvrn	Sunspace	Garden	Toilet
HR1 (over 7g/kg)	99.9	100	85	75.1	100	100			100
HR2 w/ CO2 (over 7g/kg)		100			100	100			
HR1 (over 10g/kg)	16.4	2.4	1.5	0.1	22.5	10			0.1
HR2 w/ CO2 (over 10g/kg)		59.5			52.1	46.9			
Napiershall Place									
	Bath	Bdrm1	Bdrm2	Bdrm3	Kitchen	Lvrn	Sunspace	Garden	Toilet
HR1 (over 7g/kg)	48.9	84.1			71.1	67.6			
HR2 w/ CO2 (over 7g/kg)		22.1			34.4	15			
HR1 (over 10g/kg)	0	0			0.7	0			
HR2 w/ CO2 (over 10g/kg)		0			0	0			

**Frequency of Risk for Dust Mite Population Growth (over 7g/kg)**

	Bath	Bdrm1	Bdrm2	Bdrm3	Kitchen	Lvrn	Sunspace	Toilet
341 Caledonia Road	68.2	37	62.4		58.4	57.5	30.9	
200 Sandiefield Road (1)	51.6	35.4	29.3		40.2	42.1		
200 Sandiefield Road (2)	54.6	40.3	63.1		50.3	43.6		
14 Fortrose Street	98.6	99	99.7		96	92.9		
4 Lanark Street	66.4	40.3	24.9		55.9	42.4		
55 Byres Road	60.4	67.6			56.4	47.3		
353 Dumbarton Road	93.6	98.2	96.3	84	95.6	91.3		
7 Blaeloch Drive	79.2	82.1	93.3	82.1	89.1	83		
40 Holmbyre Road	99.9	100	85	75.1	100	100		100
Napiersshall Place	48.9	84.1			71.1	67.6		

**Frequency of Risk for Dust Mite Growth (over 10g/kg)**

	Bath	Bdrm1	Bdrm2	Bdrm3	Kitchen	Lvrn	Sunspace	Toilet
341 Caledonia Road	2.4	0.1	0.3		0.8	0.3	0	
200 Sandiefield Road (1)	0	0	0		0.3	0		
200 Sandiefield Road (2)	0.9	0	0		0.1	0		
14 Fortrose Street	25.9	19.3	42.6		19.9	2.5		
4 Lanark Street	3	0	0		0	0		
55 Byres Road	1.2	0			0.4	0		
353 Dumbarton Road	7.8	2	3.4	0.5	5.1	2		
7 Blaeloch Drive	2.8	0	0	0	2.2	0		
40 Holmbyre Road	16.4	2.4	1.5	0.1	22.5	10		0.1
Napiersshall Place	0	0			0.7	0		

**Frequency of Risk for Dust Mite Growth (over 7g/kg) - During CO2 Durational Measurements**

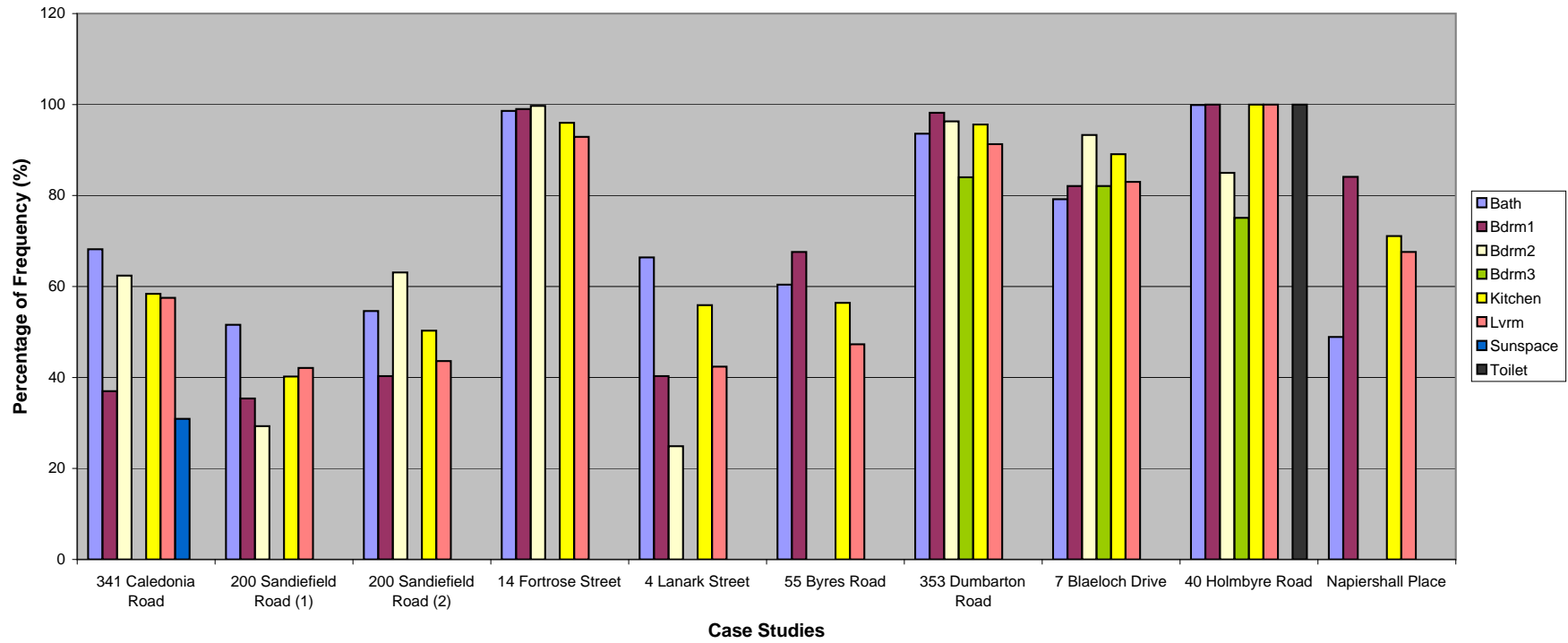
	Bdrm	Kitchen	Lvrn
341 Caledonia Road	5.7	2.6	13.5
200 Sandiefield Road (1)	10.4	8.1	34.9
200 Sandiefield Road (2)	98	87.9	97.6
14 Fortrose Street	99.7	99.7	99.7

4 Lanark Street	13.9	12.1	12.1
55 Byres Road	28.4	28	20.8
353 Dumbarton Road	100	100	99.7
7 Blaeloch Drive	98	91.8	95.4
40 Holmyre Road	100	100	100
Napiersshall Place	22.1	34.4	15

#### Frequency of Risk for Dust Mite Growth (over 10g/kg) - During CO2 Durational Measurements

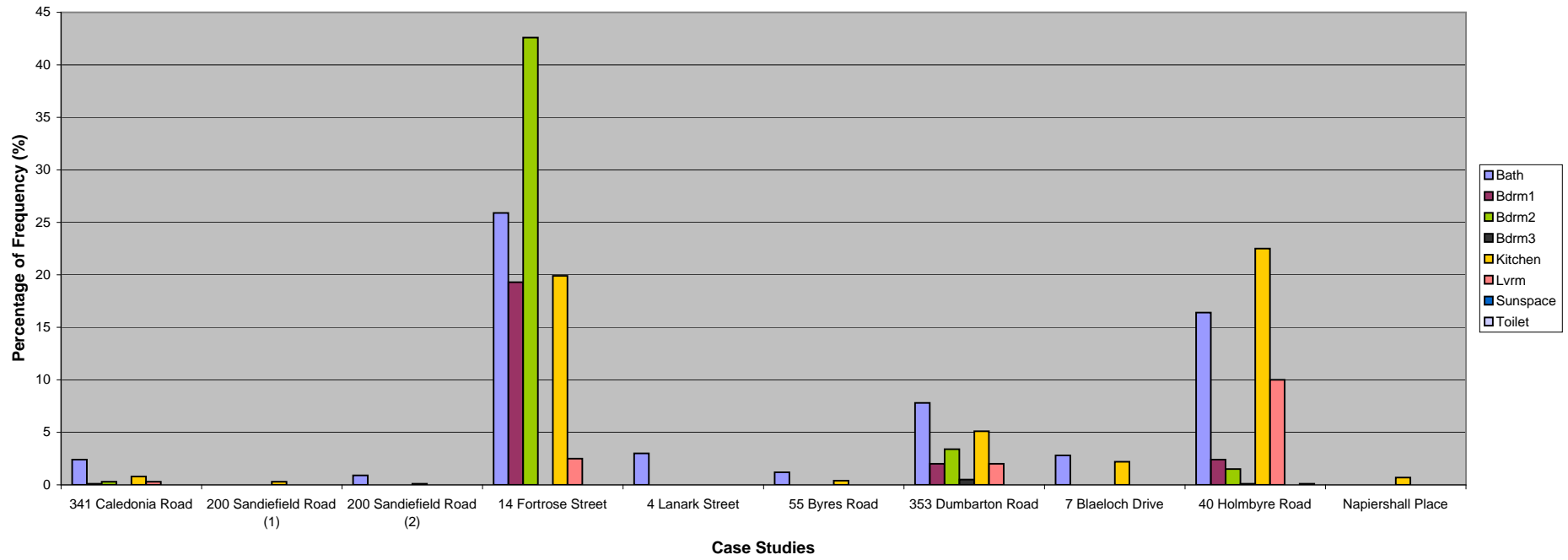
	Bdrm	Kitchen	Lvrn
341 Caledonia Road	0	0	0
200 Sandiefield Road (1)	0	0	0
200 Sandiefield Road (2)	22.6	0	0
14 Fortrose Street	18.1	17.9	16.3
4 Lanark Street	0	1.5	0
55 Byres Road	0	0	0
353 Dumbarton Road	5.7	12.5	8.1
7 Blaeloch Drive	0	0	0
40 Holmyre Road	59.5	52.1	46.9
Napiersshall Place	0	0	0

**Frequency of Risk for Dust Mite Population Growth (over 7g/kg)**





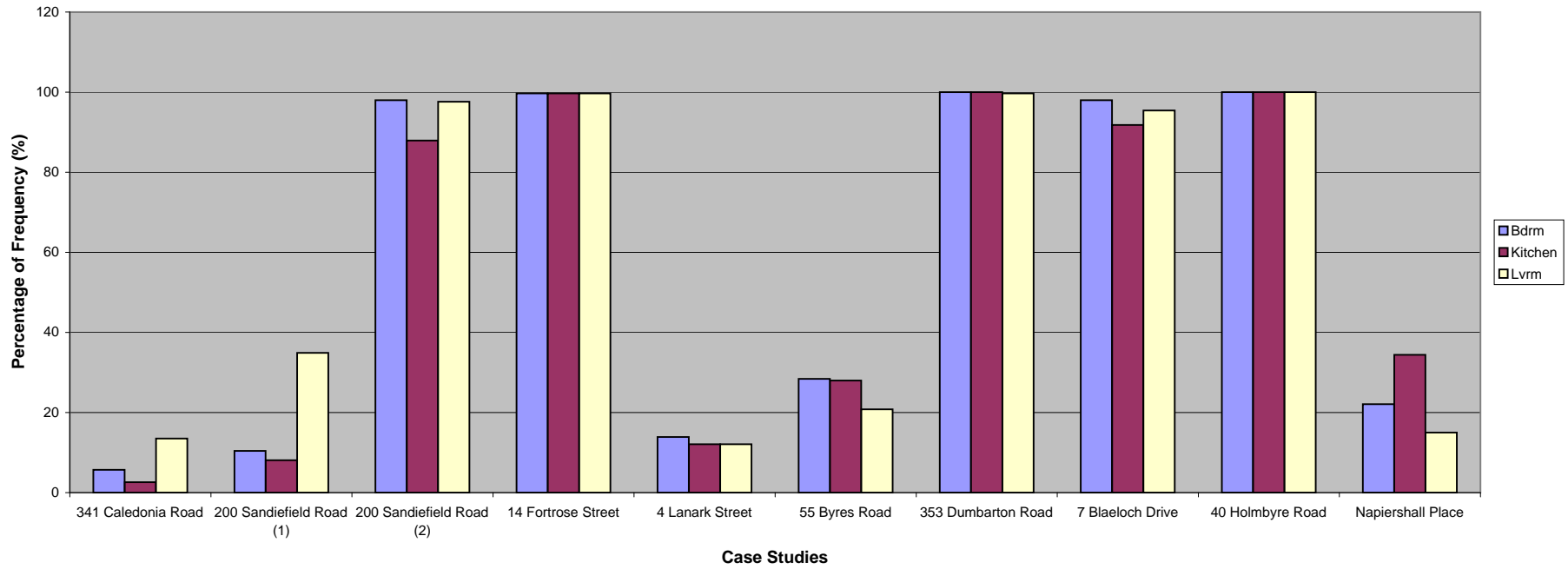
Frequency of Risk for Dust Mite Population Growth (over 10g/kg)



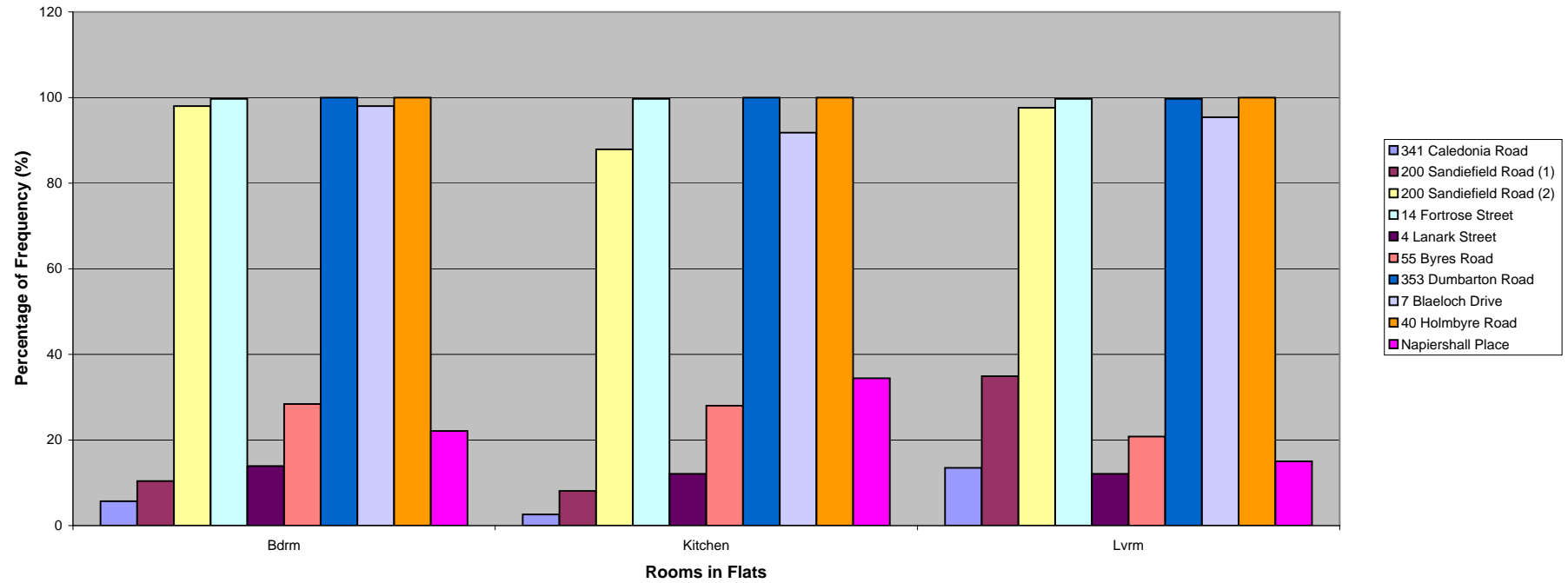




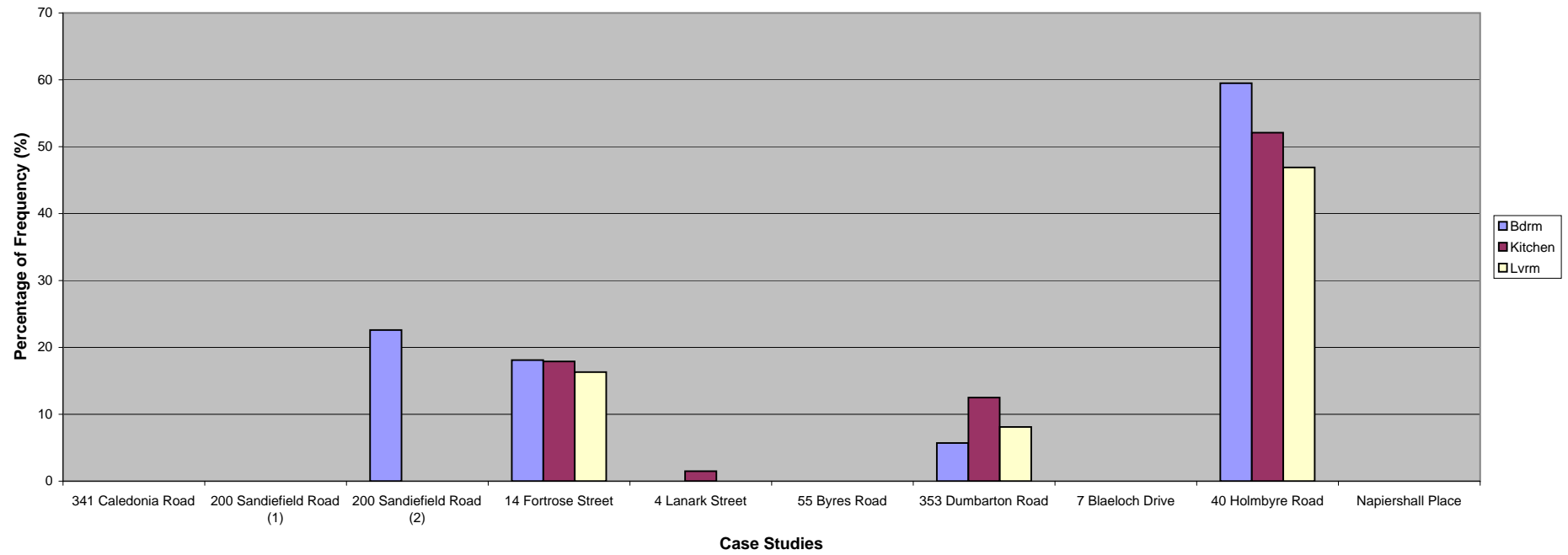
Frequency of Risk for Dust Mite Population Growth (over 7g/kg) - during CO2 Durational Measurements



Frequency of Risk for Dust Mite Population Growth (over 7g/kg) - during CO2 Durational Measurements



Frequency of Risk for Dust Mite Population Growth (over 10g/kg) - during CO2 Durational Measurements



Frequency of Risk for Dust Mite Population Growth (over 10g/kg) - during CO2 Durational Measurements

